

FLOOD OF SUSQUEHANNA RIVER /

FISHING CREEK

BLOOMSBURG AREA

MARCH 12 28 1936

FRONT



Mrs. Roy O. Fry have
said you may have
these for Museum
Ethel



1936




RIVER ICE MOVING OUT



BOUNDRY MARKER TURNED ON
SIDE BY RUSHING WATERS


THE BLOOM AIR PORT COMPLETELY INUNDATED



FLOOD IN FIRST STAGE




RIVER IN FAIRGROUND NEAR MAIN ST.



BLOOMSBURG BRIDGE MARCH 20 1936



MAIN ROAD ..IN BLOOM..TO MAINVILLE..NECESSITATED USING BOAT TO BLOOM BRIDGE .. FOR FLOOD RECORDING ..BY MAGEE CARPET CO



BLOOMSBURG IN BACKGROUND





FISHING-CREEK . . FERNVILLE IN FOREGROUND



EAST HANGER



RISING RIVER



AERIAL OF BLOOM- HIGH FLOOD STAGE





CREEK LOOKING EAST



CREEK AT CREST..VIEW FROM FERNVILLE



FIRST RISE RIVER



CREEK SWING BRIDGE BLOOM



BRIDGE - CREEK WEST BLOOM



THIS AERIAL TAKEN BY H L M -- ON 20TH 1 P M



BLOOMSBURG
RIVER & CREEK MEET AT MAIN ST ON MARCH 19 8.45 AM AT 29.5



CREEK



RT 42



RIVER



BLOOM BACK OF SUSQ RIVER



CREEK



CREEK AT RIVER CREST



FISHING CREEK



AIR PORT REAR BIG HANGER CLEAN UP.



WEST BLOOM



CREEK







BLOOM



RIVER RISING



CREEK



CREEK FROM BRIDGE




RIVER



WINDY
1945

MARCH 1945

FVS 2-116



AIR PORT



FISHING CREEK

